

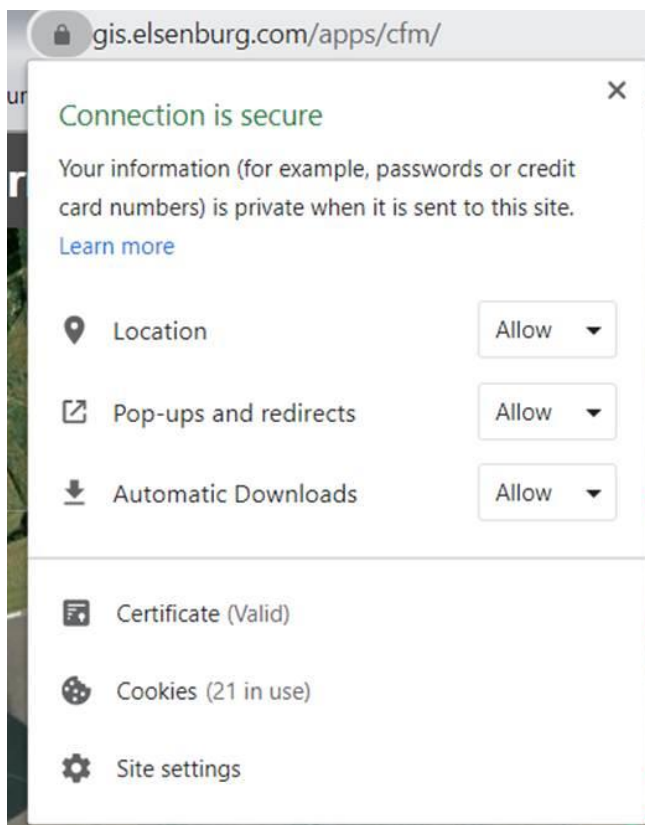
CapeFarmMapper: Allow NGI and Surveyor-General content in Chrome

Currently all the SG and NGI content and layers are being served by DALRRD via HTTP. The security setting in Chrome is blocking HTTP content being served on a HTTPS site. This is according to the new security rules of Chrome:

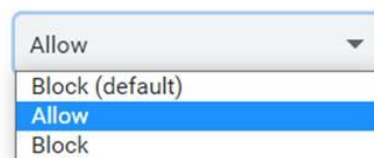
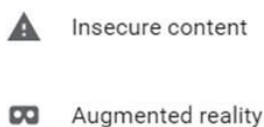
- <https://blog.chromium.org/2019/10/no-more-mixed-messages-about-https.html>
- <https://blog.chromium.org/2020/02/protecting-users-from-insecure.html>

Follow these steps to allow SG diagram downloads and NGI layer viewing:

1. Click on the lock next to the URL in the address bar and select "Site Settings" from the dropdown.



2. In the Site Settings tab that opens, scroll down to Insecure Content and select "Allow"



This is not unsafe – it just tells your browser that you want to consume the content via HTTP.

3. You might need to restart the browser for the changes to be applied.